Legend

2019-2021 - Red

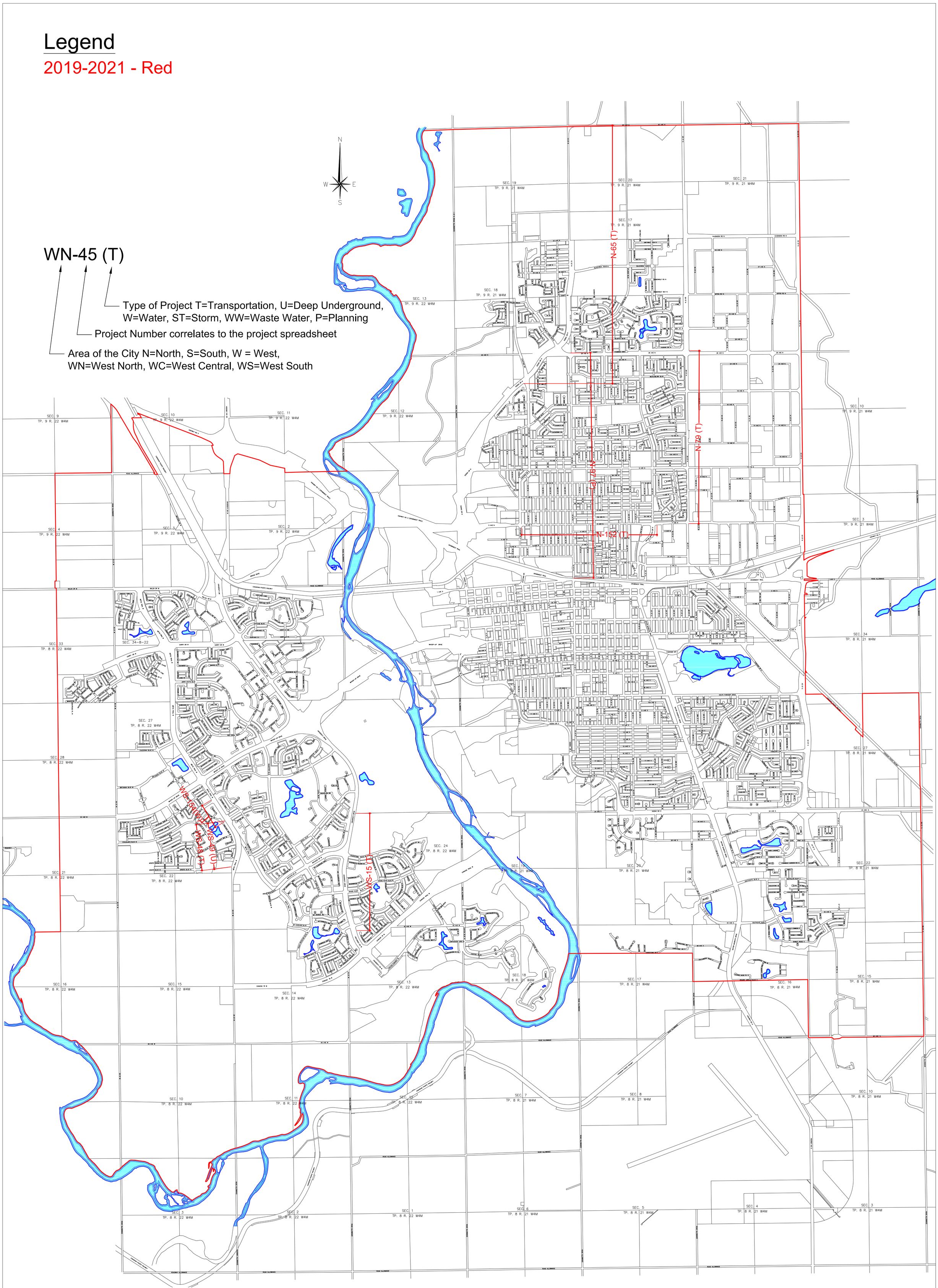

Legend

2019-2021 - Red

2022-2027 - Orange

WN-45 (T)

Type of Project T=Transportation, U=Deep Underground, W=Water, ST=Storm, WW=Waste Water, P=Planning

Project Number correlates to the project spreadsheet

Area of the City N=North, S=South, W = West, WN=West North, WC=West Central, WS=West South

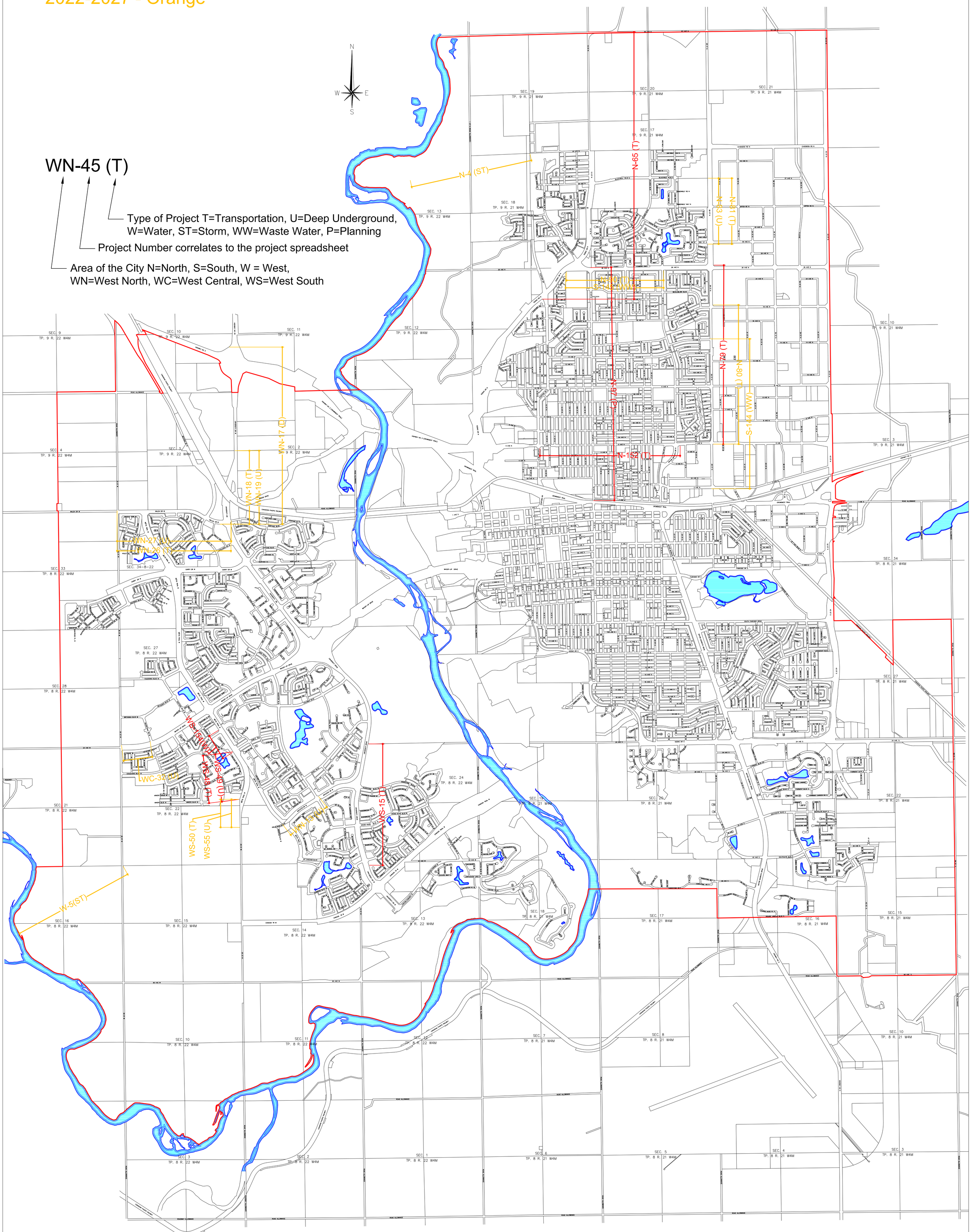

Legend

2019-2021 - Red

2022-2027 - Orange

2028-2037 - Green

WN-45 (T)

Type of Project T=Transportation, U=Deep Underground, W=Water, ST=Storm, WW=Waste Water, P=Planning

Project Number correlates to the project spreadsheet

Area of the City N=North, S=South, W = West, WN=West North, WC=West Central, WS=West South

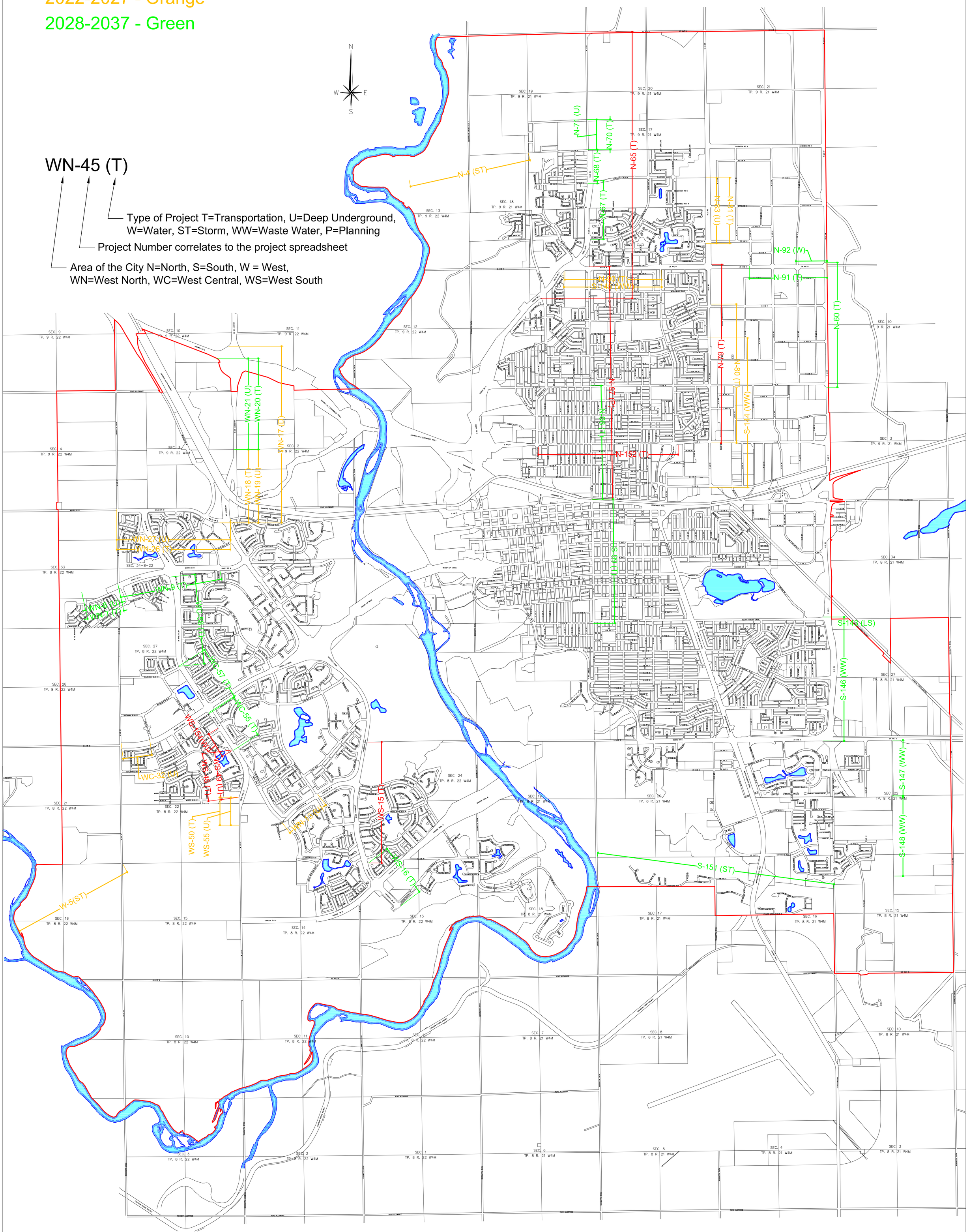

Legend

2019-2021 - Red

2022-2027 - Orange

2028-2037 - Green

2038-2047 - Cyan

WN-45 (T)

Type of Project T=Transportation, U=Deep Underground, W=Water, ST=Storm, WW=Waste Water, P=Planning

Project Number correlates to the project spreadsheet

Area of the City N=North, S=South, W = West, WN=West North, WC=West Central, WS=West South

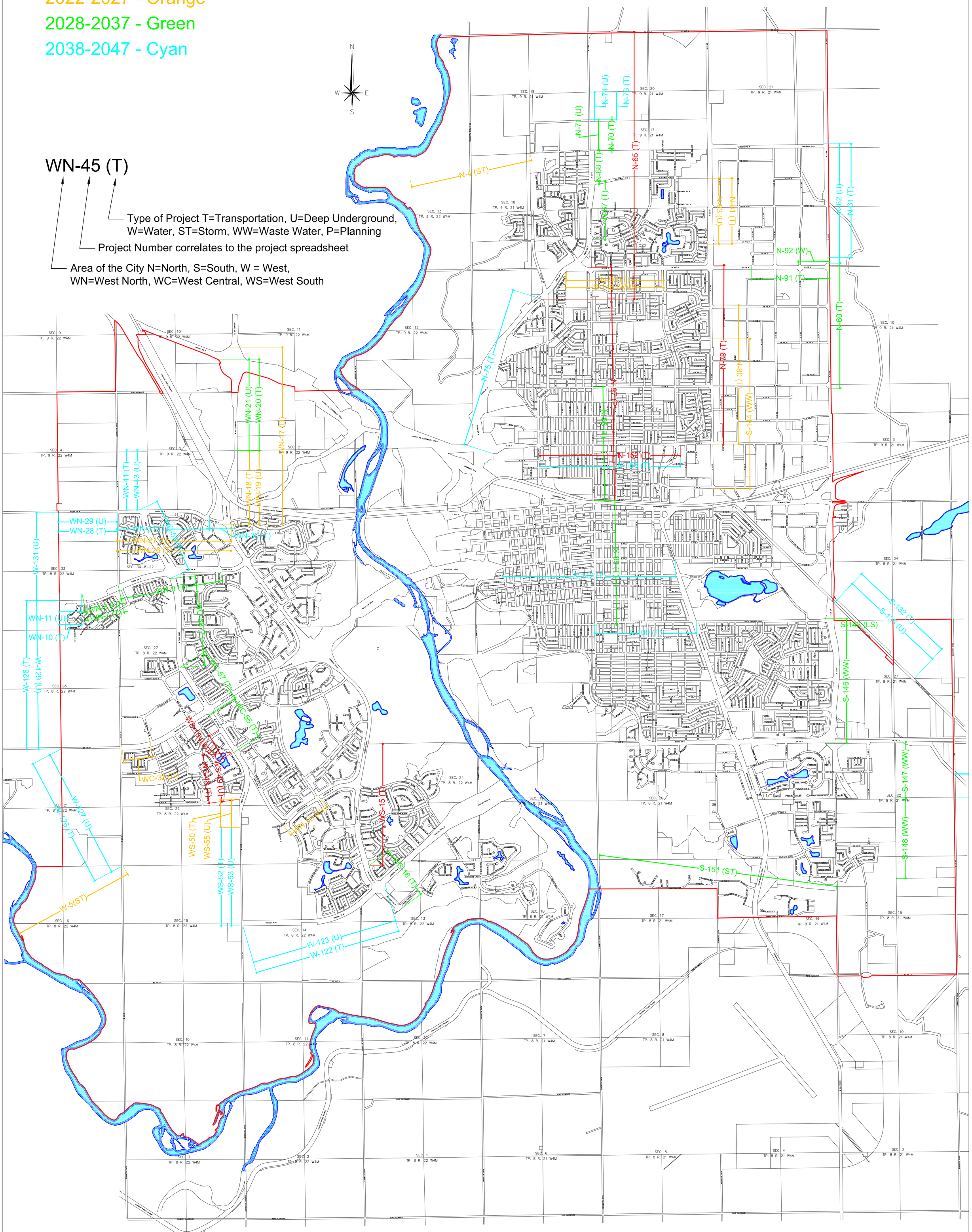

Legend

2019-2021 - Red

2022-2027 - Orange

2028-2037 - Green

2038-2047 - Cyan

2048-2057 - Blue

WN-45 (T)

Type of Project T=Transportation, U=Deep Underground, W=Water, ST=Storm, WW=Waste Water, P=Planning

Project Number correlates to the project spreadsheet

Area of the City N=North, S=South, W = West, WN=West North, WC=West Central, WS=West South

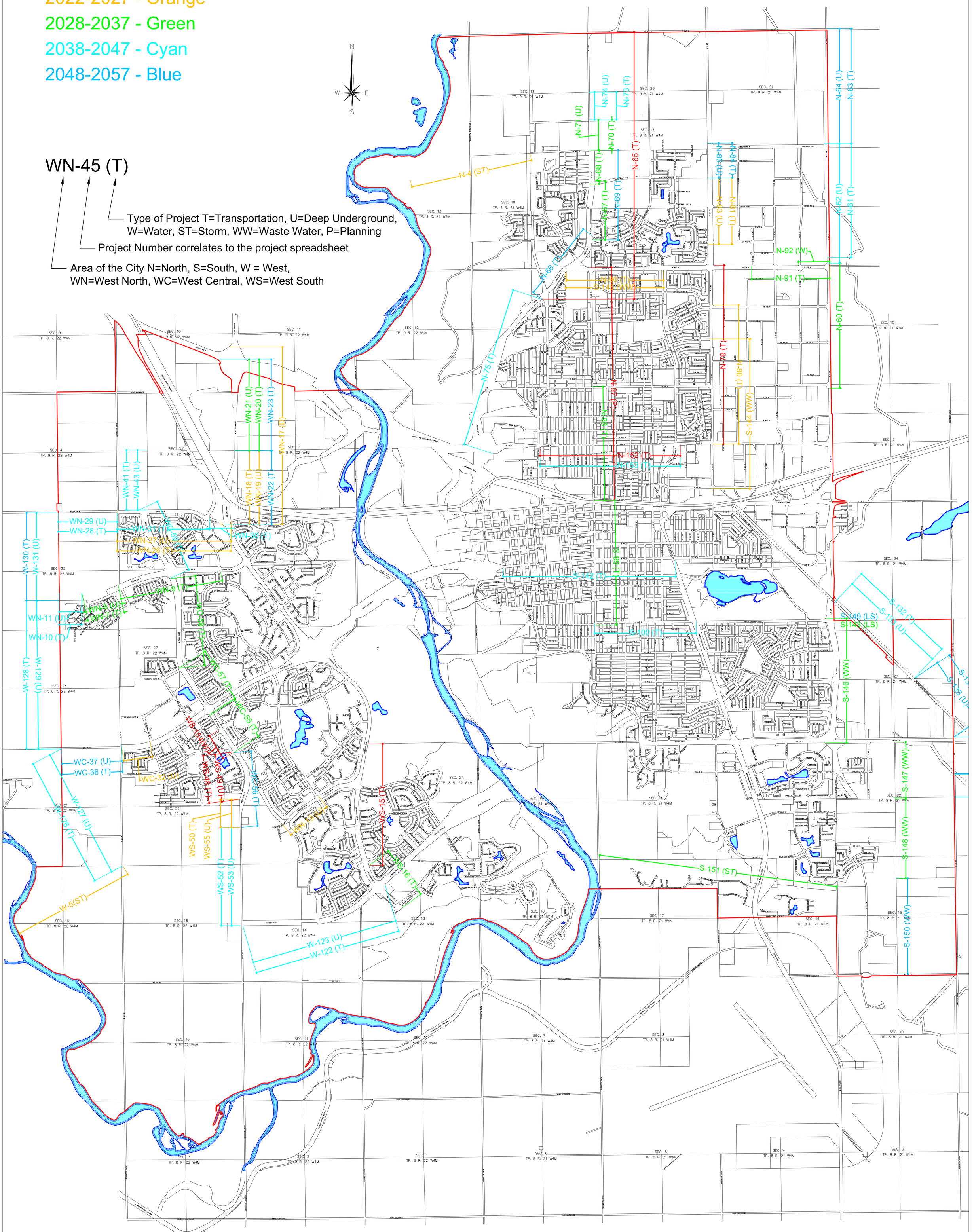

Legend

2019-2021 - Red

2022-2027 - Orange

2028-2037 - Green

2038-2047 - Cyan

2048-2057 - Blue

2058-2067 - Dark Blue

WN-45 (T)

Type of Project T=Transportation, U=Deep Underground, W=Water, ST=Storm, WW=Waste Water, P=Planning

Project Number correlates to the project spreadsheet

Area of the City N=North, S=South, W = West, WN=West North, WC=West Central, WS=West South

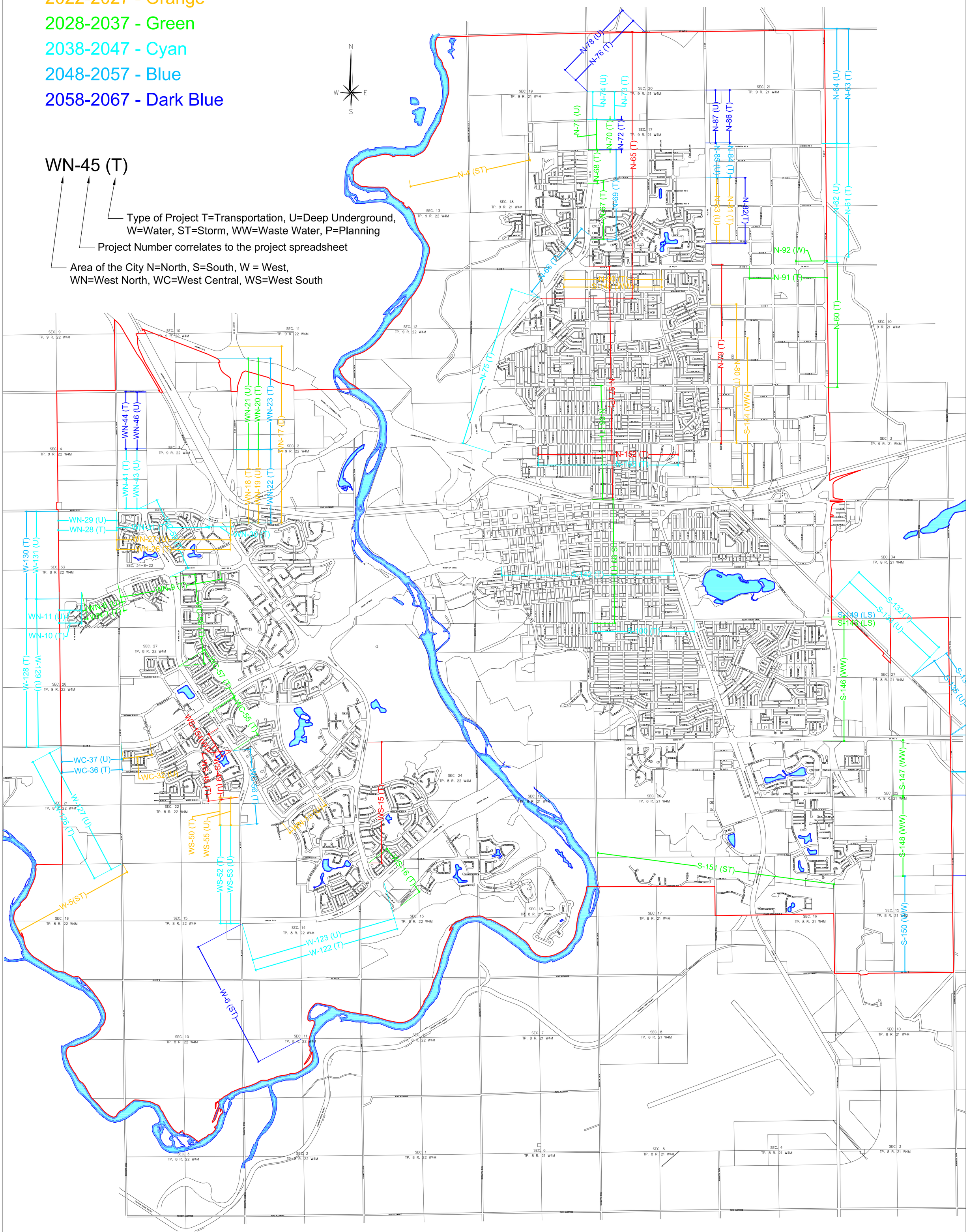

Legend

2019-2021 - Red

2022-2027 - Orange

2028-2037 - Green

2038-2047 - Cyan

2048-2057 - Blue

2058-2067 - Dark Blue

2068-2080 - Magenta

WN-45 (T)

Type of Project T=Transportation, U=Deep Underground, W=Water, ST=Storm, WW=Waste Water, P=Planning

Project Number correlates to the project spreadsheet
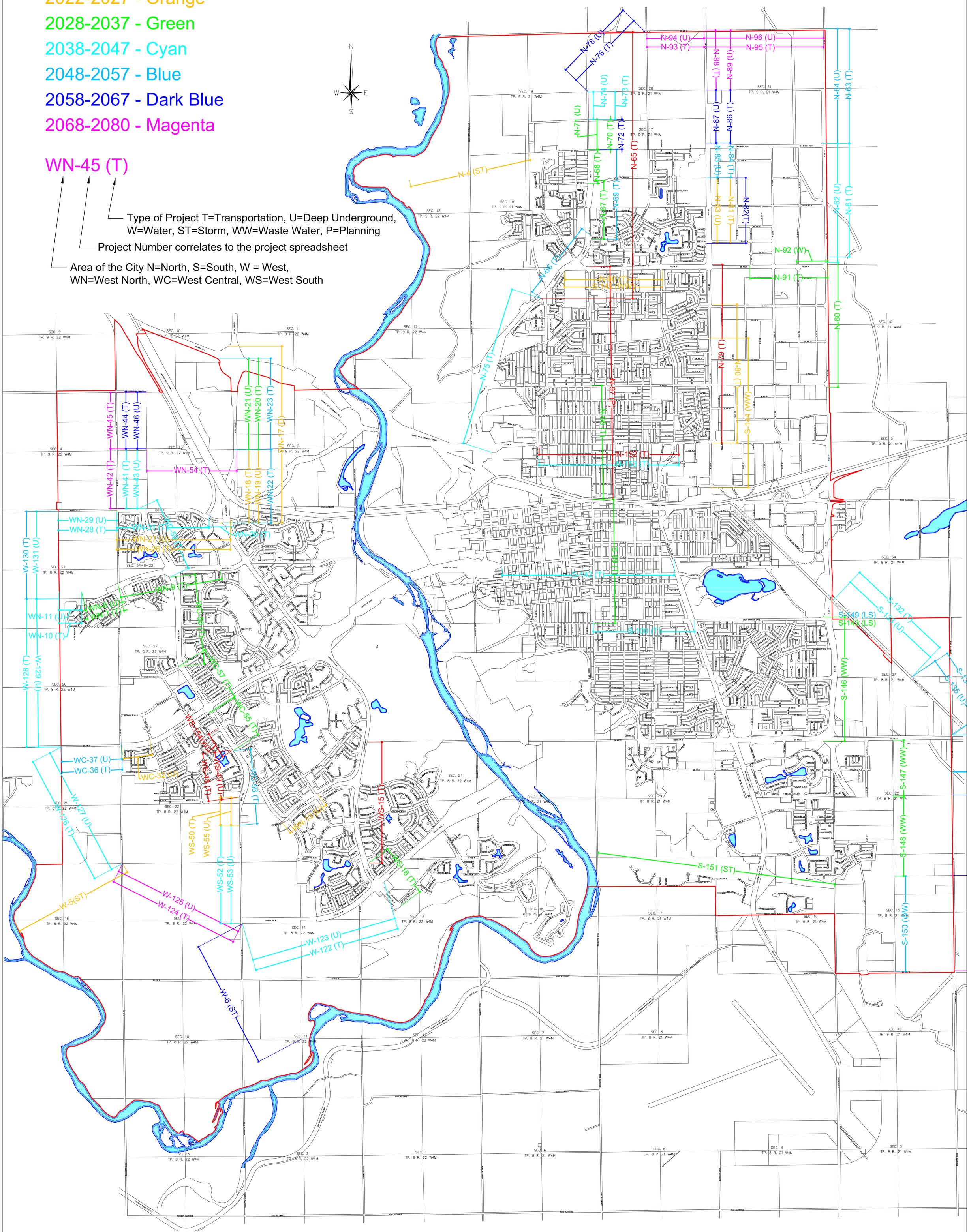
Area of the City N=North, S=South, W = West, WN=West North, WC=West Central, WS=West South