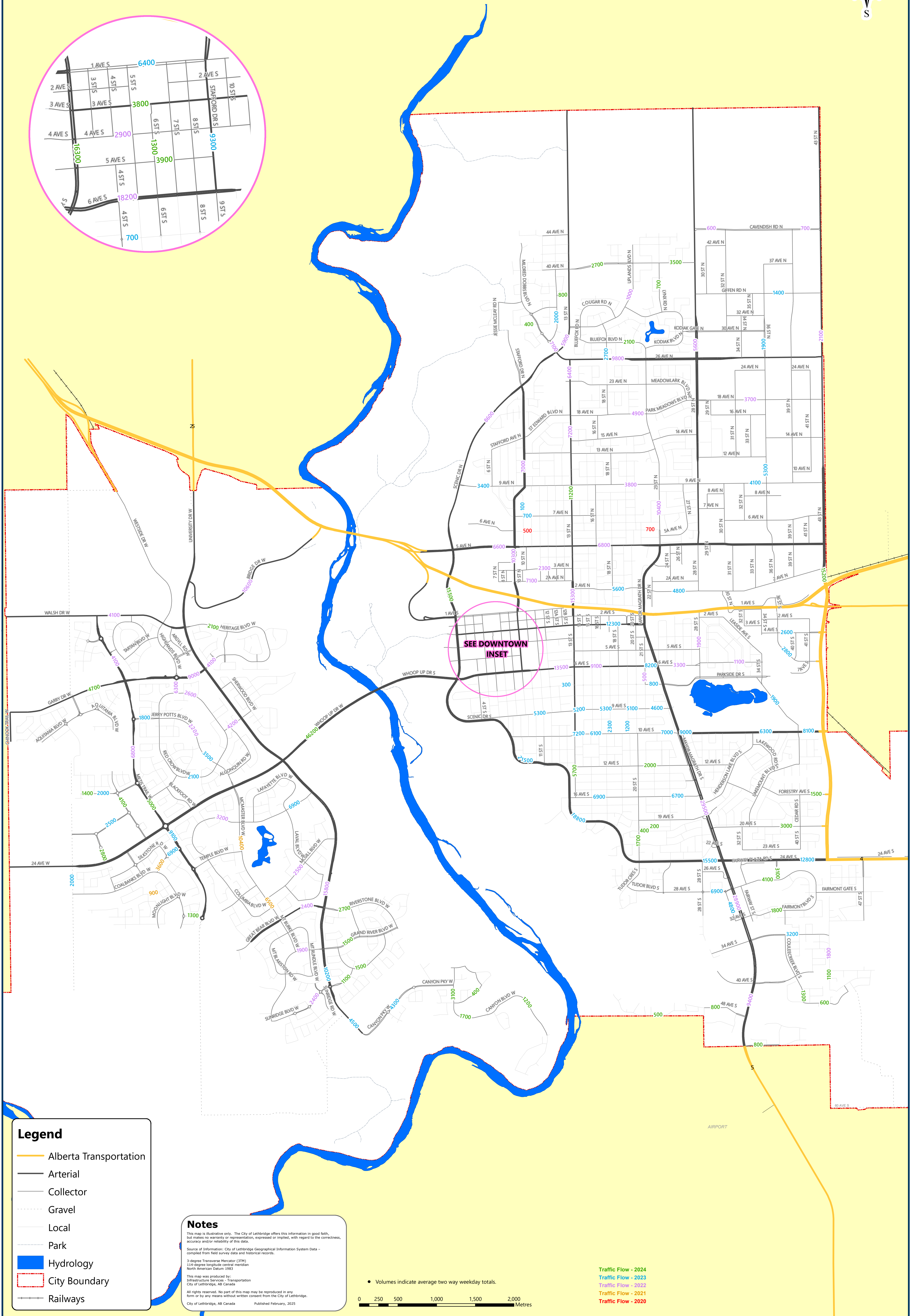
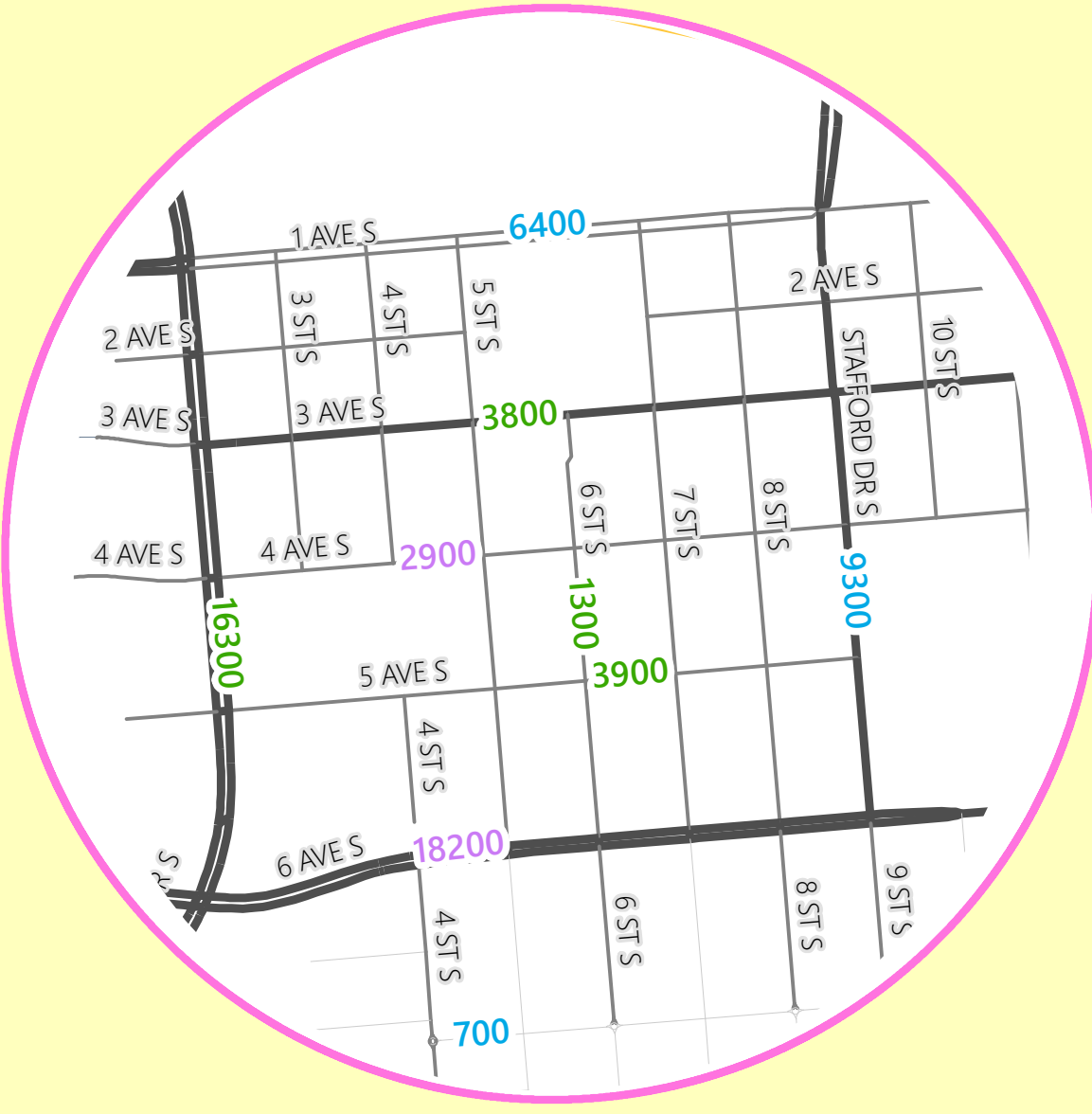



2024 Traffic Flow Map



Legend

- Alberta Transportation
- Arterial
- Collector
- Gravel
- Local
- Park
- Hydrology
- City Boundary
- Railways

Notes

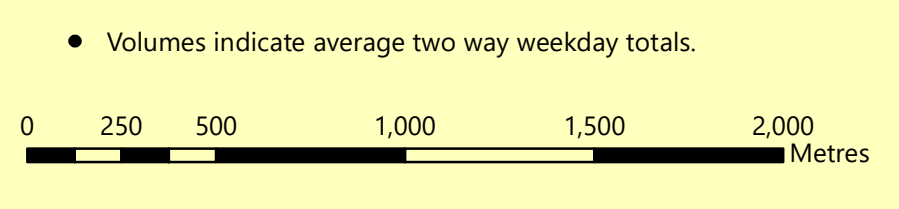
This map is illustrative only. The City of Lethbridge offers this information in good faith, but makes no warranty or representation, expressed or implied, with regard to the correctness, accuracy and/or reliability of this data.

Source of Information: City of Lethbridge Geographical Information System Data - compiled from field survey data and historical records.

3-degree Transverse Mercator (3TM)
114-degree longitude central meridian
North American Datum 1983

This map was produced by:
Infrastructure Services - Transportation
City of Lethbridge, AB, Canada

All rights reserved. No part of this map may be reproduced in any form or by any means without written consent from the City of Lethbridge.
City of Lethbridge, AB, Canada Published February, 2025



Traffic Flow - 2024
Traffic Flow - 2023
Traffic Flow - 2022
Traffic Flow - 2021
Traffic Flow - 2020